



National  
Qualifications  
2024

**X833/77/41**

**Geography  
Supplementary item C  
for Question 1**

TUESDAY, 23 APRIL

1:00 PM – 3:30 PM



\* X 8 3 3 7 7 4 1 \*

SUPPLEMENTARY ITEM C

Diagram 1 Artist's impression of the lorry park

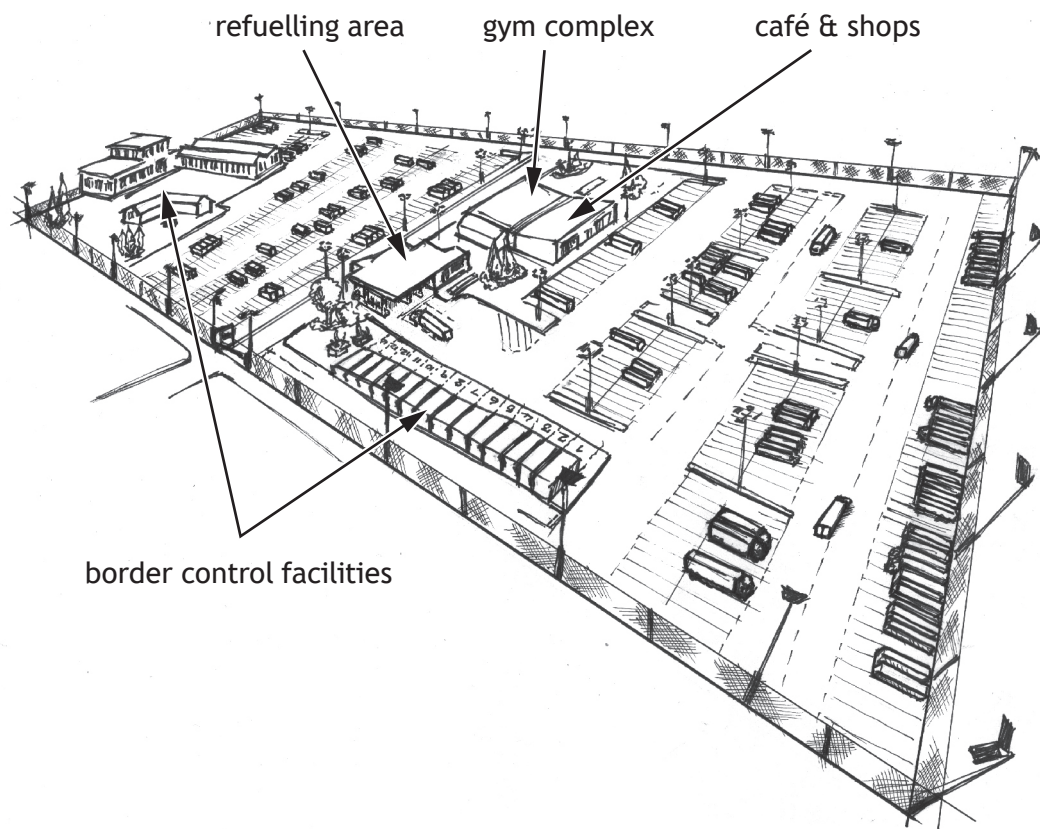


Diagram 2 Selected roads for the traffic survey

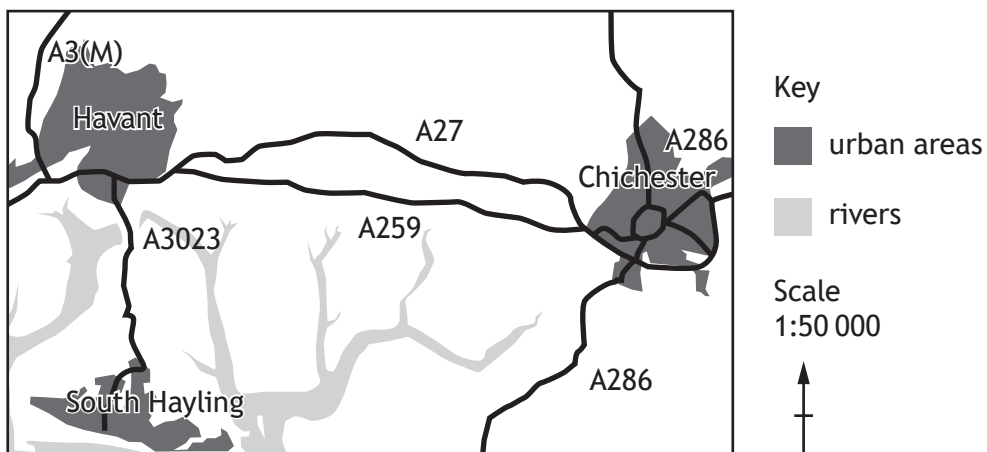
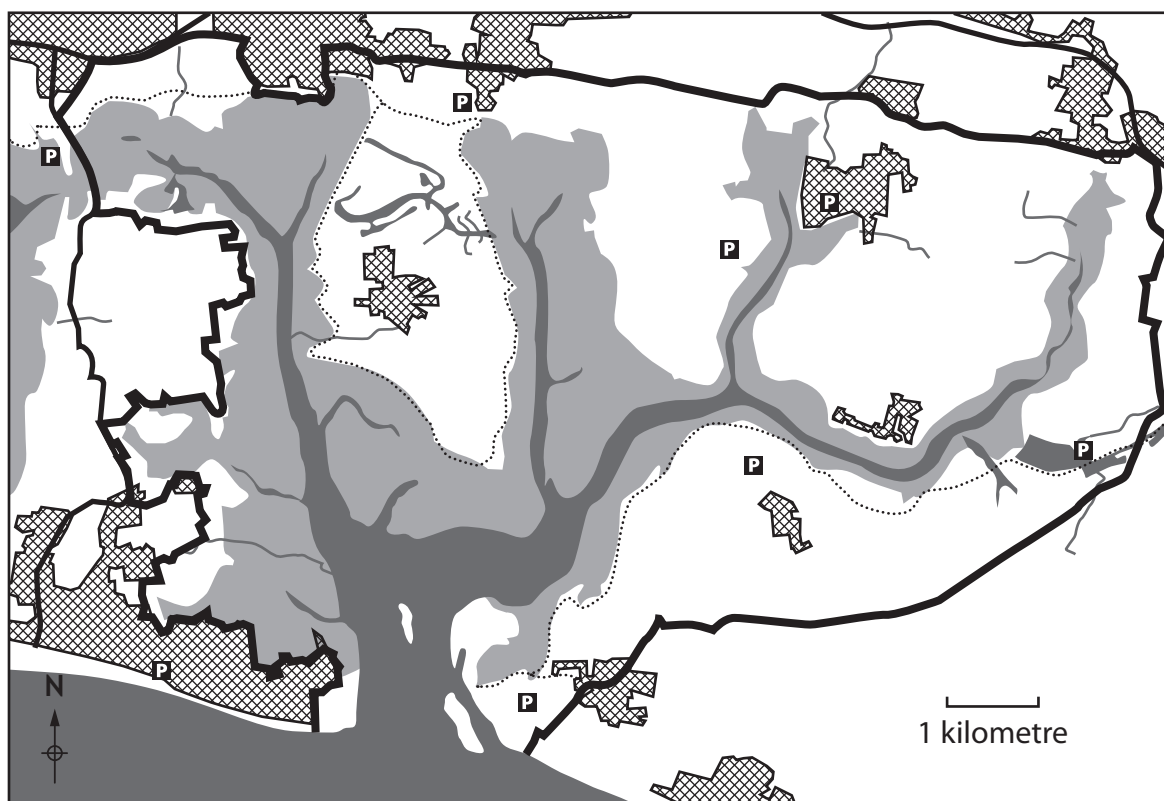










Diagram 3 Daily average vehicle flow on the selected roads

Average Number of Vehicles (January 2023)	A3(M)	A27	A3023	A259	A286
00:00–06:00	2,631	3,600	2,175	650	600
06:00–12:00	22,337	28,000	12,225	17,000	7,200
12:00–18:00	30,701	38,500	18,000	10,000	9500
18:00–00:00	6,401	7,900	3,600	2,500	2700
Daily	62,000	78,000	36,000	30,000	20,000

Diagram 4 Chichester Harbour Area of Outstanding Natural Beauty (AONB)



Key

- |   |                  |   |              |
|---|------------------|---|--------------|
|  | housing          |  | parking      |
|  | AONB boundary    |  | roads        |
|  | mud flats        |  | footpaths    |
|  | sea/major rivers |  | small rivers |

[END OF SUPPLEMENTARY ITEM C]

[BLANK PAGE]

DO NOT WRITE ON THIS PAGE